

BUS TIMETABLE

PLUMPTON COLLEGE



PLUMPTON
COLLEGE

2017/18
ALL PRICES HELD

Route Index

Transport Information	Page 2 - 3
Bus Ticket Prices	Page 4
East Grinstead - Lewes	Page 5
Eastbourne	Page 6
Newick, Haywards Heath & Burgess Hill	Page 7
Crowborough	Page 8
Worthing / Shoreham / W. Brighton	Page 9
Brighton	Page 10
Bexhill & Lewes	Page 11
Crawley / Horsham	Page 12
Seaford	Page 13

Transport Information

Bus tickets must be purchased in advance from the College. You can do this online via our website (www.plumpton.ac.uk). It is not possible to buy tickets on board the buses.

Students should arrive on the first day of term with sufficient funds to purchase their tickets. Any student in receipt of a means tested benefit (or an unwaged dependant of the above) should approach their Local Education Authority (LEA) for assistance with travel costs.

Tickets are valid from the boarding point to the College.

On the routes from Brighton, Eastbourne and East Grinstead you may be required to change buses at Lewes High Street to catch the Lewes to Plumpton link.

Coaches do not run during non-teaching weeks.

Termly tickets offer a substantial saving to most students (depending on days attending each week). Students who only intend to make occasional journeys are advised to buy the 10 journey tickets.

There are 2 pick up & drop off points at the College. Buses always use the same point and these are shown on the timetable.

The road networks around the College can often cause delays and as such the timings shown are approximate. Please allow time each way.

COUNCIL RUN BUS SERVICES:

There are two public bus services that stop at, or close to, the College. These are the 166 and 167 Village Rider services.

166 Route – runs through Lewes Wivelsfield and Haywards Heath

167 Route – runs through Burgess Hill, Hassocks, Wivelsfield, Ditchling, Chailey and Lewes

For more information on these Council run services please contact the Travel Line on 0871 200 2233. Alternatively you can view timetables for these routes at the Student Services Office or online at www.eastsussex.gov.uk.

(Accurate at time of printing)

TRAVELLING BY RAIL:

Students travelling by rail can connect with the College bus service at the following stations:

Station	Pick up (am) / Drop off time (pm)
Lewes **	08:35 / 16:48
Hassocks (by the Post Office)	08:36 / 16:42
Plumpton Green	08:45 / 16:38
Wivelsfield	08:33 / 16:50
Haywards Heath	08:10 / 17:26

Railway timetable information can be viewed at www.nationalrail.co.uk or tel: 08457 48 49 50

TRAVELLING BY CAR:

There is parking available at the College. Students are required to provide vehicle registration details so that car owners can be traced.

PAYING FOR TRAVEL:

If you are having serious financial difficulty in purchasing College bus tickets then you may be eligible for either the College or Local Authority access grants. Please contact Paul Duffin, College Finance Officer on 01273 890454 (ext 2367) for further information or go to www.plumpton.ac.uk.

Problems?

If you experience problems with any aspect of the College bus service please contact RDH Coaches on 01444 470000 (or Rambler Coaches 01424 752505 – Bexhill route only). Should you encounter persistent problems, please contact the Student Services Department on 01273 892038.

2017/2018 Bus Ticket Prices

	ZONE 1	ZONE 2	ZONE 3	ZONE 4
Price per 10 journey Ticket	£ 18.50	£ 27.50	£ 35.00	£ 39.50
Price per Term 1 Ticket (14 weeks)	£170.00	£ 240.00	£ 315.00	£ 355.00
Price per Term 2 Ticket (13 weeks)	£ 160.00	£ 225.00	£ 295.00	£ 330.00
Price per Term 3 Ticket (9 weeks)	£130.00	£ 165.00	£ 220.00	£ 250.00

** The prices stated above are heavily subsidised by the College. Further financial assistance is available through the College and this can lead to reduced ticket prices or free travel (subject to eligibility)*

BUS USERS CODE OF CONDUCT:

Travellers on the College buses are required to observe the following code of conduct:

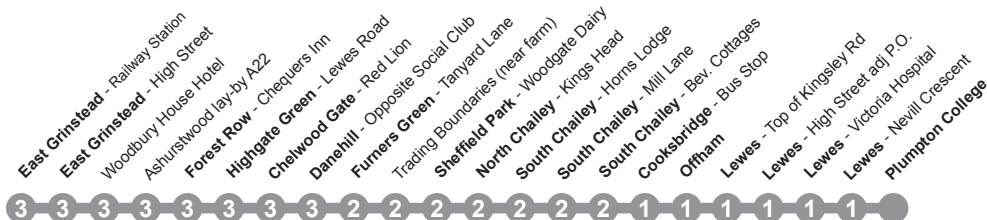
- 1) To wear your seatbelt whilst travelling.
- 2) To be suitably dressed in clean clothing and footwear. The operator reserves the right to refuse to carry students in unreasonably dirty/muddy clothing or footwear.
- 3) To show a valid ticket.
- 4) Not to distract the driver whilst he/she is driving.
- 5) To follow all instructions given by the driver.
- 6) To remain in your seat while the bus is in motion.

Students are not permitted to carry knives on board a College coach without first obtaining permission from the driver. The College expects that students will store knives (and any other course related item that could also be used as a weapon) at the College where appropriate arrangements are in place within each department. As such we do not expect to find students travelling back & forth with such items except at the beginning and end of each term. Please note that the College will fully support the driver in any decision he/she makes in refusing travel to a student carrying a knife.

East Grinstead - Lewes



Time (am)	Return (pm)	Pick Up / Drop Off Point	Zone
07:40	17:42	East Grinstead - Railway Station	3
07:42	17:40	East Grinstead - High Street	3
07:44	17:38	East Grinstead - Woodbury House Hotel (Nursing Home)	3
07:50	17:32	Ashurstwood - Ashurstwood lay-by A22	3
07:54	17:28	Forest Row - Chequers Inn	3
07:57	17:25	Highgate Green - Lewes Road Bus Stop	3
08:02	17:20	Chelwood Gate - Red Lion	3
08:07	17:15	Danehill - Opposite Social Club	3
08:10	17:12	Furners Green - Tanyard Lane Telephone Box	2
08:12	17:10	Sheffield Park - Trading Boundaries (near farm)	2
08:13	17:09	Sheffield Park - Woodgate Dairy	2
08:17	17:05	North Chailey - Kings Head	2
08:22	17:00	South Chailey - Horns Lodge	2
08:24	16:58	South Chailey - Mill Lane Bus Stop	2
08:25	16:57	South Chailey - Bevenbridge Cottages	2
08:27	16:55	Cooksbridge - Bus Stop opp Station	1
08:29	16:37	Offham - Bus Stop	1
08:31	16:40	Lewes - Top of Kingsley Rd	1
08:36	16:46	Lewes - High Street adj to the Post Office	1
08:39	16:49	Lewes - Victoria Hospital Bus Stop	1
08:40	16:50	Lewes - Nevill Crescent Bus Stop	1
08:50	16:30	Plumpton College (Animal Care Top Car Park)	1



Eastbourne



Time (am)	Return (pm)	Pick Up / Drop Off Point	Zone
07:15	17:59	Polgate - <i>Horse and Groom</i>	3
07:17	17:52	Willingdon - <i>British Queen Pub</i>	3
07:19	17:50	Eastbourne Road - <i>Junction of Church Street</i>	3
07:21	17:47	Hampden Park - <i>Main Entrance Park Drive</i>	3
07:23	17:45	Hampden Park Shops - <i>(adj Brassey Parade)</i>	3
07:28	17:40	Willingdon Road Old Town - <i>(adj Hurst Arms Pub)</i>	3
07:31	17:37	Eastbourne Town Centre - <i>Arndale Centre - Bay E</i>	3
07:33	17:35	Whitley Road Bus Stop A259	3
07:35	17:33	The Lodge - <i>Winston Crescent</i>	3
07:41	17:29	Langney Rise - <i>Martello Pub Bus Stop</i>	3
07:43	17:28	Langney - <i>Shopping Centre (back of shops, 2 bus shelters)</i>	3
07:53	17:20	Hailsham - <i>Kings Head Bus Stop</i>	3
07:56	17:16	Hailsham - <i>North Street Tesco</i>	3
07:58	17:15	Hailsham - <i>Bus Stop 85 London Road</i>	3
07:59	17:14	Horsebridge - <i>Bus Stop London Road / Manor Park Road</i>	3
08:00	17:13	Horsebridge - <i>Kings Head Bus Stop</i>	3
08:03	17:11	Horsebridge - <i>Potters Inn Bus Stop</i>	3
08:04	17:09	Lower Dicker - <i>Bus Stop near Dyson Stores</i>	3
08:05	17:07	Gun Hill - <i>A22 Bus Stop - Junction Nash Street</i>	3
08:06	17:06	Golden Cross - <i>The Golden Cross Inn Bus Stop</i>	3
08:09	17:03	Laughton - <i>The Roebuck Bus Stop</i>	2
08:12	17:01	Ringmer - <i>Ringmer Community College Bus Stop</i>	2
08:14	16:59	Ringmer - <i>Post Office Bus Stop</i>	2
08:50	16:30	Plumpton College - <i>(Bottom Car Park)</i>	

Polgate - Horse and Groom
 Willingdon - British Queen Pub
 Eastbourne Road - Jct of Church St
 Hampden Park - Main Entrance
 Hampden Park Shops
 Willingdon Road Old Town - H Arms
 Eastbourne Town Centre - Arndale
 Whitley Road Bus Stop A259
 The Lodge - Winston Crescent
 Langney - Shopping Centre
 Hailsham - Kings Head Bus Stop
 Hailsham - North Street Tesco
 Hailsham - Bus Stop 85
 Horsebridge - Bus Stop London Rd
 Horsebridge - Kings Head
 Lower Dicker - Dyson Stores
 Gun Hill - A22 Bus Stop
 Golden Cross - The Golden Cross
 Laughton - The Roebuck Bus Stop
 Ringmer - Ringmer College
 Ringmer - Post Office
 Plumpton College

3 2 2 2

Newick, Haywards Heath & Burgess Hill



Time (am)	Return (pm)	Pick Up / Drop Off Point	Zone
07:45	17:50	Newick - Newick Primary School Allington Rd	2
07:48	17:47	Newick - The Bull Pub	2
07:51	17:44	Newick - Lower Station Road Bus Stop	2
07:54	17:41	North Chailey - Garage Bus Stop A272	2
08:00	17:35	Scaynes Hill - Scaynes Hill Bus Stop	2
08:04	17:31	Haywards Heath - Princess Royal Hospital Bus Stop Westbound	2
08:08	17:27	Haywards Heath - Co Operative Food Store, South Road	2
08:10	17:26	Haywards Heath - Railway Station	2
08:11	17:25	Haywards Heath - Beech Hurst	2
08:16	17:19	Cuckfield - Opposite Post Office	2
08:20	17:15	Ansty - Petrol Station	2
08:26	16:57	Burgess Hill - Woolpack Pub	2
08:28	16:54	Burgess Hill - Royal George Road (Bus Stop adj Portland Rd)	2
08:31	16:52	Burgess Hill - Leylands Road (between St Johns Ave & Roundabout)	2
08:33	16:50	Wivelsfield Railway Station - Bus Stop on Leylands Rd	1
08:38	16:45	Wivelsfield Green - Bus Stop opposite playing fields	1
08:42	16:41	Plumpton Green - The Plough Pub	1
08:45	16:38	Plumpton Green - Railway Station	1
08:50	16:30	Plumpton College - Animal Care Top Car Park	

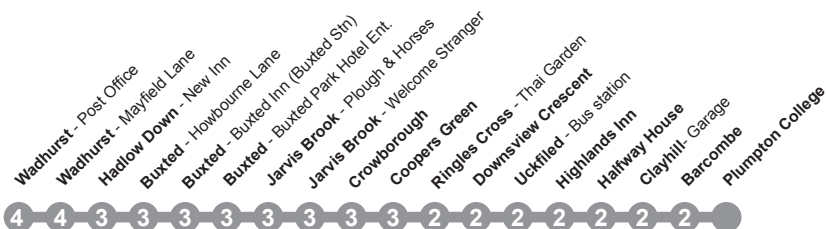
Newick - Newick Primary School
 Newick - The Bull Pub
 Newick - Lower Station Road
 North Chailey - Garage Bus Stop
 Scaynes Hill - Scaynes Hill
 Haywards Heath - Princess Royal
 Haywards Heath - Co-Op
 Haywards Heath - Railway Station
 Cuckfield - Beech Hurst
 Ansty - Post Office
 Burgess Hill - Petrol Station
 Burgess Hill - Woolpack Pub
 Burgess Hill - Royal George Road
 Wivelsfield Railway Station
 Wivelsfield Railway Station
 Plumpton Green - Bus Stop
 Plumpton Green - The Plough Pub
 Plumpton Green - Railway Station
 Plumpton College

2 2 2 2 2 2 2 2 2 2 2 2 2 2 2 2 1 1 1 1



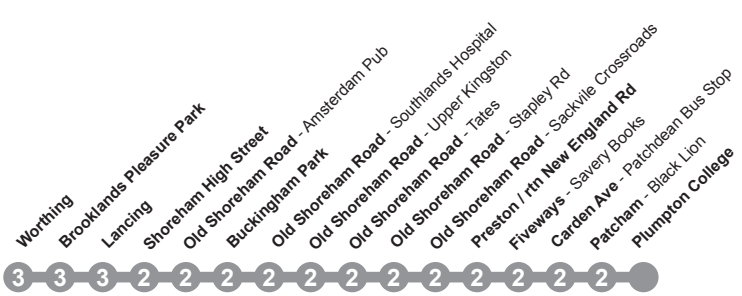
Time (am)	Return (pm)	Pick Up / Drop Off Point	Zone
07:00	18:14	Wadhurst - Post Office *	4
07:05	18:09	Wadhurst - Mayfield Lane *	4
07:17	17:57	Hadlow Down - New Inn	3
07:20	17:54	Buxted - Howbourne Lane	3
07:22	17:52	Buxted - Buxted Inn (Buxted Stn)	3
07:24	17:50	Buxted - Buxted Park Hotel Entrance	3
07:39	17:35	Jarvis Brook - Plough & Horses, Walshes Road	3
07:42	17:32	Jarvis Brook - Welcome Stranger	3
07:45	17:29	Crowborough - The Broadway Bus Stop	3
07:58	17:16	Coopers Green - Cross Roads	3
08:00	17:14	Ringles Cross - Thai Garden	3
08:03	17:12	Downsview Crescent - Opposite Garage	2
08:09	17:06	Uckfield - Bus Station	2
08:13	17:02	Highlands Inn	2
08:16	16:59	Halfway House	2
08:18	16:57	Clayhill - Garage	2
08:25	16:50	Barcombe - Village Bus Stop	2
08:50	16:30	Plumpton College - Animal Care Top Car Park	

* Please call RDH services by 4pm the day before you intend to travel if requiring this stop





Time (am)	Return (pm)	Pick Up / Drop Off Point	Zone
07:00	17:46	Worthing - Marine Parade - Bus Stop C (Opposite Cinema)	3
07:06	17:40	Brooklands Pleasure Park	3
07:08	17:38	Lancing - Shop at Bottom of The Broadway	3
07:23	17:33	Shoreham High Street - Opp Shoreham Conservative Club, Marlborough Hse.	2
07:25	17:31	Old Shoreham Road - Bus Stop opp Amsterdam Pub	2
07:26	17:30	Buckingham Park - Blue Bus Shelter	2
07:27	17:29	Old Shoreham Road - Southlands Hospital	2
07:30	17:26	Old Shoreham Road - Upper Kingston Lane Bus Stop	2
07:36	17:20	Old Shoreham Road - Tates	2
07:39	17:17	Old Shoreham Road - Adjacent to Stapley Road	2
07:42	17:14	Old Shoreham Road - Sackville Crossroads	2
07:50	17:06	Preston / rtn New England Road - Preston Circus Bus Stop /	2
		<i>rtn Army Surplus Store</i>	2
07:57	16:59	Fiveways - Savery Books	2
08:05	16:53	Carden Ave - Patchdean Bus Stop	2
08:12	16:48	Patcham - Black Lion	2
08:50	16:30	Plumpton College - (Bottom Car Park)	





Time (am)	Return (pm)	Pick Up / Drop Off Point	Zone
07:20	17:05	Peacehaven - Searle Av Bus Stop - South Coast Rd - nr Speed Cam	2
07:23	17:08	Peacehaven - Natwest Bank, South Coast Rd	2
07:25	17:10	Peacehaven - Lincoln Av South Coast Rd - by mirror shop	2
07:30	17:15	Saltdean - South Coast Rd - opposite Saltdean Lido	2
07:35	17:20	Rottingdean - High Street - opposite CO-OP	2
07:45	17:30	Longhill School - Falmer Rd - outside school	2
07:50	17:35	Woodingdean - First Bus Stop in Warren Rd	2
07:53	17:38	Vines Cross Road - Junction with Wilson Ave	2
07:56	17:41	Arundel Road - Opposite Lidl	2
07:58	17:43	Royal Sussex County Hospital - Bus Stop - past Eye Hospital	2
08:00	17:45	Sea Life Centre - Bus Stop	2
08:06	17:51	Lewes Road - Bus Stop at bottom of Elm Grove in Lewes Rd	2
08:09	17:54	Lewes Road Bus Garage - Bus Stop opposite	2
08:11	17:56	Lewes Road - Bus Stop opp the Avenue past Cockcroft Bldg	2
08:15	17:59	Coldean Lane - Bus Stop opposite The Hikers Rest Pub	2
08:50	16:30	Plumpton College - (Top Car Park Wineries)	1

Peacehaven - Searle Av
 Peacehaven - Natwest Bank
 Peacehaven - Lincoln Av
 Saltdean - South Coast Rd
 Rottingdean - High Street
 Longhill School - Falmer Rd
 Woodingdean - First Bus Stop
 Vine Cross Rd - Wilson Ave
 Arundel Road - Opp Lidl
 Royal Sussex County Hospital
 Sea Life Centre
 Lewes Road - Elm Grove
 Lewes Road Bus Garage
 Lewes Road - Cockcroft
 Coldean Lane
 Plumpton College

2 2 2 2 2 2 2 2 2 2 2 2 2 2 2 2 1

Bexhill



Time (am)	Return (pm)	Pick Up / Drop Off Point	Zone
07:00	18:40	Bexhill - Town Hall Square	4
07:02	18:35	Glyne Gap petrol station bus stop	4
07:05	18:30	St Leonards - Bo-Beep	4
07:10	18:25	St Leonards - Warrior Square	4
07:15	18:19	Hastings - W. H. Smiths	4
07:25	18:09	St Leonards - Blackman Clinic, Battle Road	4
07:26	18:08	Adj Washington Avenue	4
07:27	18:07	Beauport Roundabout Bus Stop	4
07:35	18:00	Battle Green	4
07:40	17:55	Robertsbridge - Bus Stop at the Clock Tower	4
07:45	17:50	Hurst Green - Bus Stop Opp The George	3
07:50	17:35	Etchingham - Opposite the Church	3
07:55	17:30	Burwash - The Bear Bus Stop	3
08:00	17:25	Broad Oak - Village Hall Bus Stop	3
08:10	17:15	Heathfield - Fire Station	3
08:11	17:14	Cross in Hand Pub	3
08:55	16:30	Plumpton College - (Bottom Car Park)	

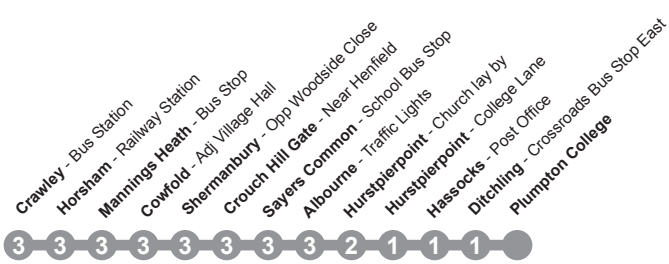
Lewes

08:30	16:48	Lewes - Railway Station	1
08:50	16:30	Plumpton College - (Animal Care top car park)	
Additional stops available in Lewes at:			
Lewes Victoria Hospital Bus Stop (08.39) Top of Kingsley Road Lewes (08.31)			





Time (am)	Return (pm)	Pick Up / Drop Off Point	Zone
07:33	17:45	Crawley - Bus Station (Bus Stop E)	3
07:51	17:27	Horsham - Railway Station	3
07:58	17:20	Mannings Heath - Bus Stop Opp Petrol Station	3
08:03	17:15	Cowfold - Adj Village Hall	3
08:10	17:08	Shermanbury - Opp Woodside Close	3
08:11	17:07	Crouch Hill Gate - Near Henfield	3
08:18	17:00	Sayers Common - School Bus Stop (South Bound)	3
08:25	16:53	Albourne - Traffic Lights	3
08:27	16:51	Hurstpierpoint - Church lay by	2
08:31	16:47	Hurstpierpoint - College Lane / Wickham Hill	2
08:36	16:42	Hassocks - Post Office	1
08:40	16:38	Ditchling - Crossroads Bus Stop East	1
08:50	16:30	Plumpton College - (Animal Care Top Car Park)	1

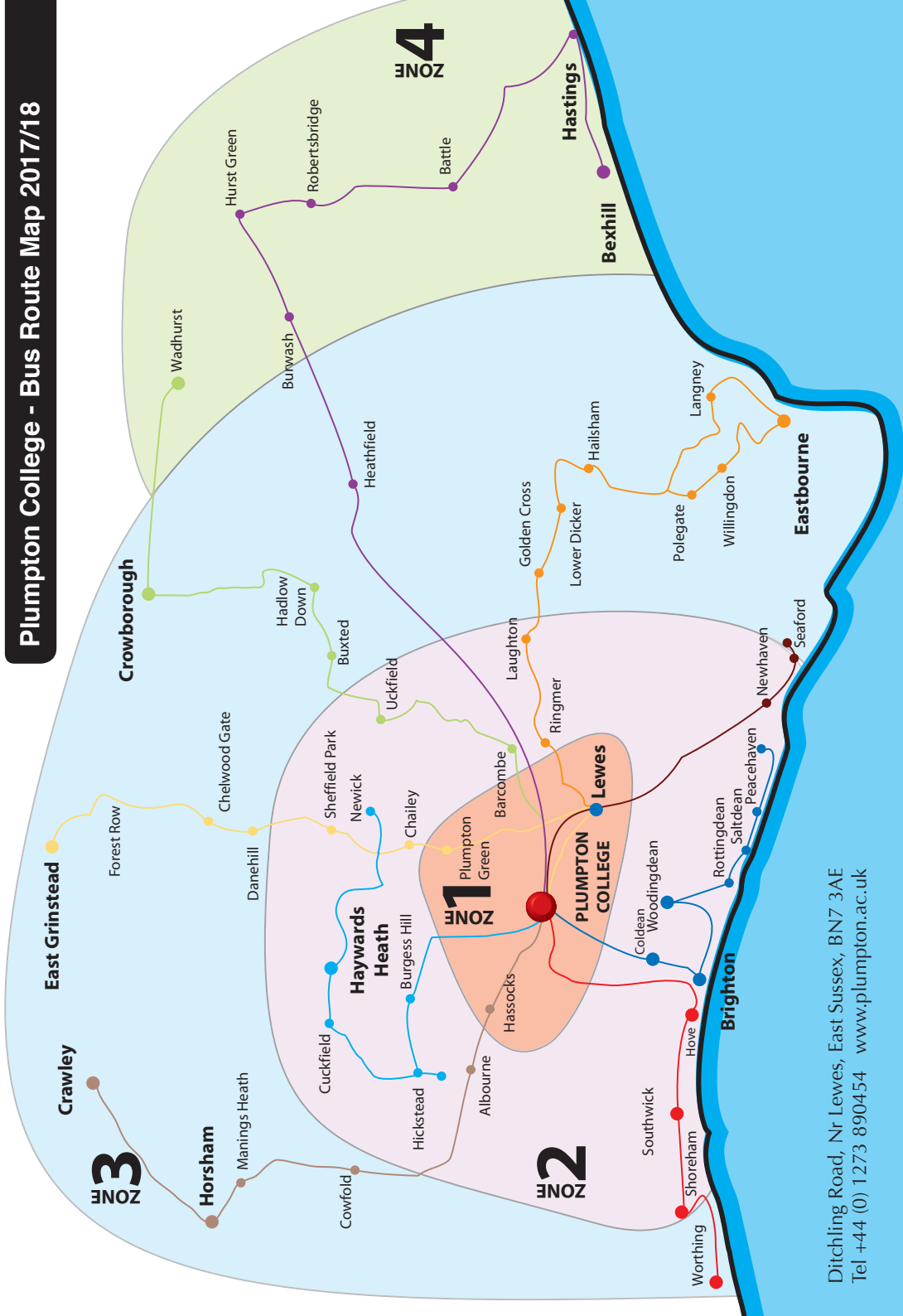




Time (am)	Return (pm)	Pick Up / Drop Off Point	Zone
07:44	17:34	Upper Belgrave Road - Bus Stop adj to Firle Rd	2
07:45	17:33	Upper Belgrave Road - Bus Stop adj to Lower Drive	2
07:47	17:31	Lexden Road - Bus Stop adj to Lexden Rd Bottom (nr shops)	2
07:49	17:29	Vale Road - Bus Stop adj to Cemetery Gates	2
07:52	17:26	Alfriston Road - Bus Stop opp Hindover Rd (opp Londis)	2
07:54	17:24	Sutton Corner - Bus Stop west bound (opp Leisure Centre)	2
07:56	17:22	Seaford Library - Bus Stop opp Library	2
08:00	17:18	Seaford Station - Bus Stop adj rail station	2
08:03	17:15	Buckle By-Pass - Bus Stop adj Claremont Rd	2
08:05	17:13	Buckle By-Pass - Bus Stop opp Hill Rise	2
08:11	17:07	Drove Road - Bus Stop near McDonalds	2
08:13	17:05	Newhaven - Elim church Bus Stop	2
08:15	17:03	Valley Road - Please request if required	2
08:21	16:57	Southease Bus Stop - Please request if required	2
08:23	16:55	Rodmell Village - Bus Stop	2
08:25	16:53	Kingston - Bus Stop Lewes Wyevale Garden Centre	2
08:30	16:48	Lewes Train Station - (Arr N.B. must wait until 08:35 if early)	1
08:35		Lewes Train Station - (Departure)	
08:55	16:30	Plumpton College - (Bottom Car Park)	



Plumpton College - Bus Route Map 2017/18



Ditchling Road, Nr Lewes, East Sussex, BN7 3AE
 Tel +44 (0) 1273 890454 www.plumpton.ac.uk